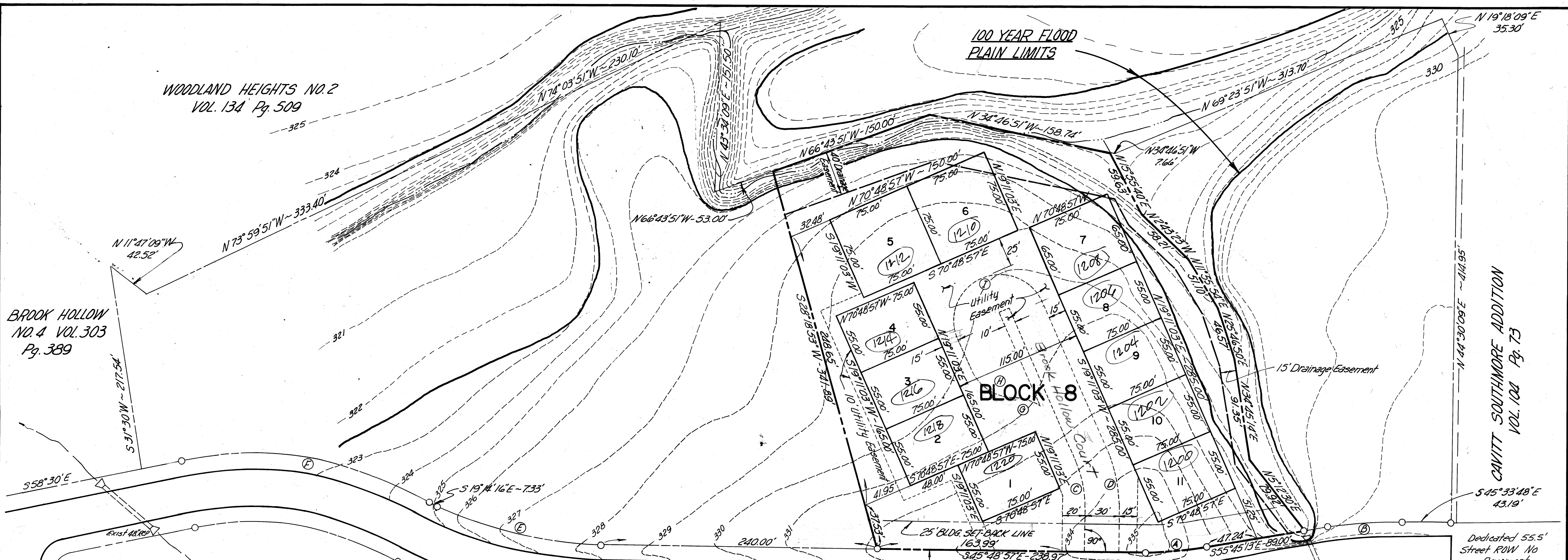


BROOK HOLLOW #16, PH 3 8/31/76



BOB WHITE ST.

BROOK HOLLOW NO. 3 VOL. 288 Pg. 91

CERTIFICATE OF OWNERSHIP AND DEDICATION:

M.G. Perkins - Vice President Woodson Lumber Co. of Cameron, Cameron, Texas

Owner (s) and Developer (s) of the land shown on this plat, and designated herein as the Brook Hollow No. 5 Phase 3 to the City of Bryan, Texas and whose name (s) is/are subscribed hereto, hereby dedicate to the use of the public forever all streets, alleys, parks, water courses, drains and public places thereon shown for the purpose and consideration therein expressed.

STATE OF TEXAS COUNTY OF BRAZOS Before me, the undersigned authority, on this day personally appeared M.G. Perkins known to me to be the person (s) whose name (s) is/are subscribed to the foregoing instrument, and acknowledged to me that he/she/they executed the same for the purpose and consideration therein stated.

CERTIFICATION BY THE CITY PLANNER:

I, the undersigned, City Planner of the City of Bryan, hereby certify that this subdivision plat conforms to all requirements of the subdivision regulations of the City of Bryan, Texas.

APPROVAL OF THE PLANNING COMMISSION:

I, D.D. Williamson, Chairman of the City Planning Commission of the City of Bryan, State of Texas, hereby certify that the attached plat was duly filed for approval with the City Planning Commission of the City of Bryan on the 21 day of July, 1976, and same was duly approved on the 5 day of August, 1976, by said Commission.

CERTIFICATION OF THE SURVEYOR:

STATE OF TEXAS COUNTY OF BRAZOS I, Donald D. Garrett, Registered Professional Engineer No. 22790, in the State of Texas, hereby certify that this plat is true and correct and was prepared from an actual survey of the property made under my supervision on the ground.



CERTIFICATION BY THE COUNTY CLERK:

STATE OF TEXAS COUNTY OF BRAZOS I, Frank Boriske, County Clerk, in and for the said County, do hereby certify that this plat together with its certificates of authentication was filed for record in my office the 31 day of August, 1976, in the Deed Records of Brazos County, Volume 358 Page 565

Frank Boriske County Clerk, Brazos County Texas By: Carter H. Hohlbein, Deputy

CERTIFICATION BY THE ENGINEER:

STATE OF TEXAS COUNTY OF BRAZOS I, Michael R. McClure, Registered Professional Engineer No. 32740, in the State of Texas, hereby certify that proper engineering consideration has been given this plat.

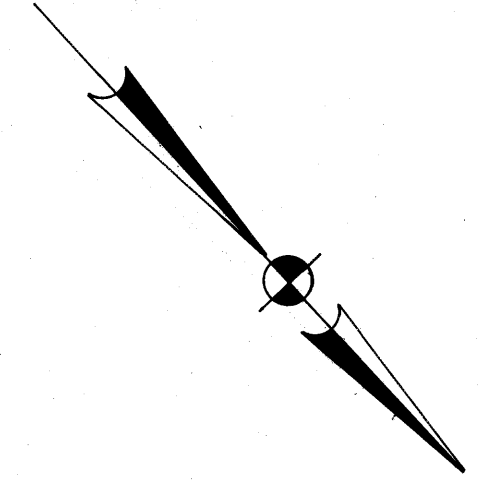

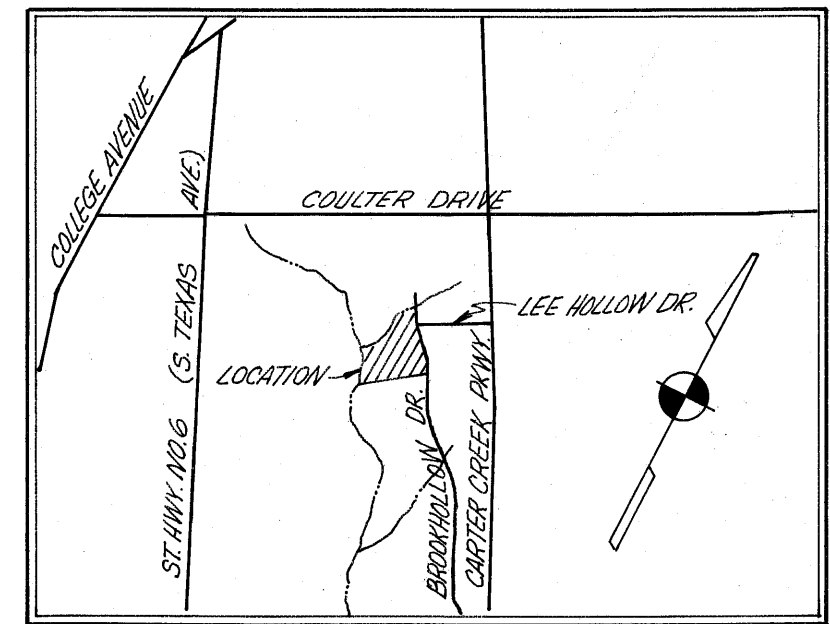


Table with 5 columns: No., CENTRAL ANGLE, RADIUS, LENGTH, TANGENT. Rows A through I.



BLOCK 8 - 2.879 ACRES

FINAL PLAT BROOK HOLLOW NUMBER 5 PHASE 3 BRYAN, BRAZOS COUNTY, TEXAS ZENO PHILLIPS LEAGUE APRIL, 1976 SCALE: 1" = 50'

on inboxes no 24/65